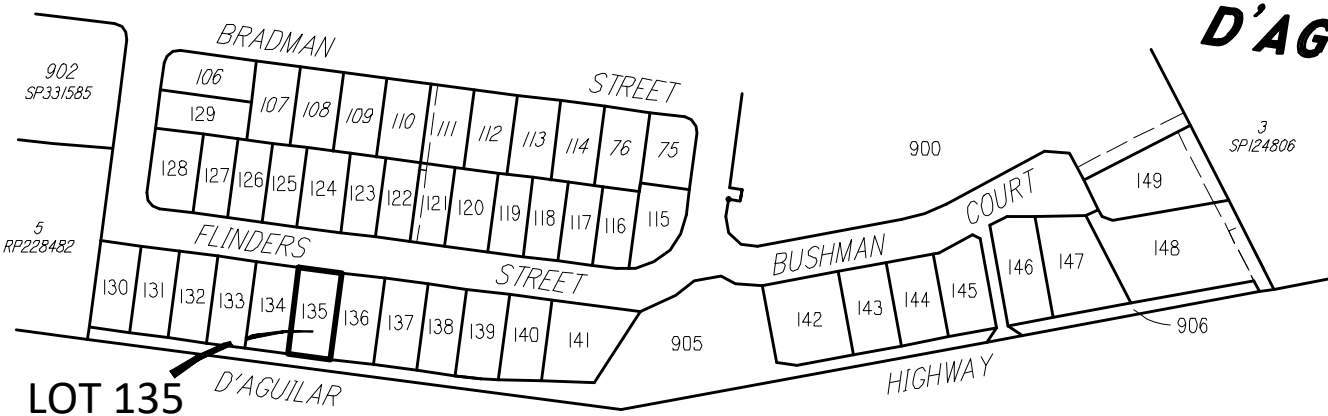
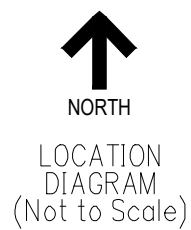
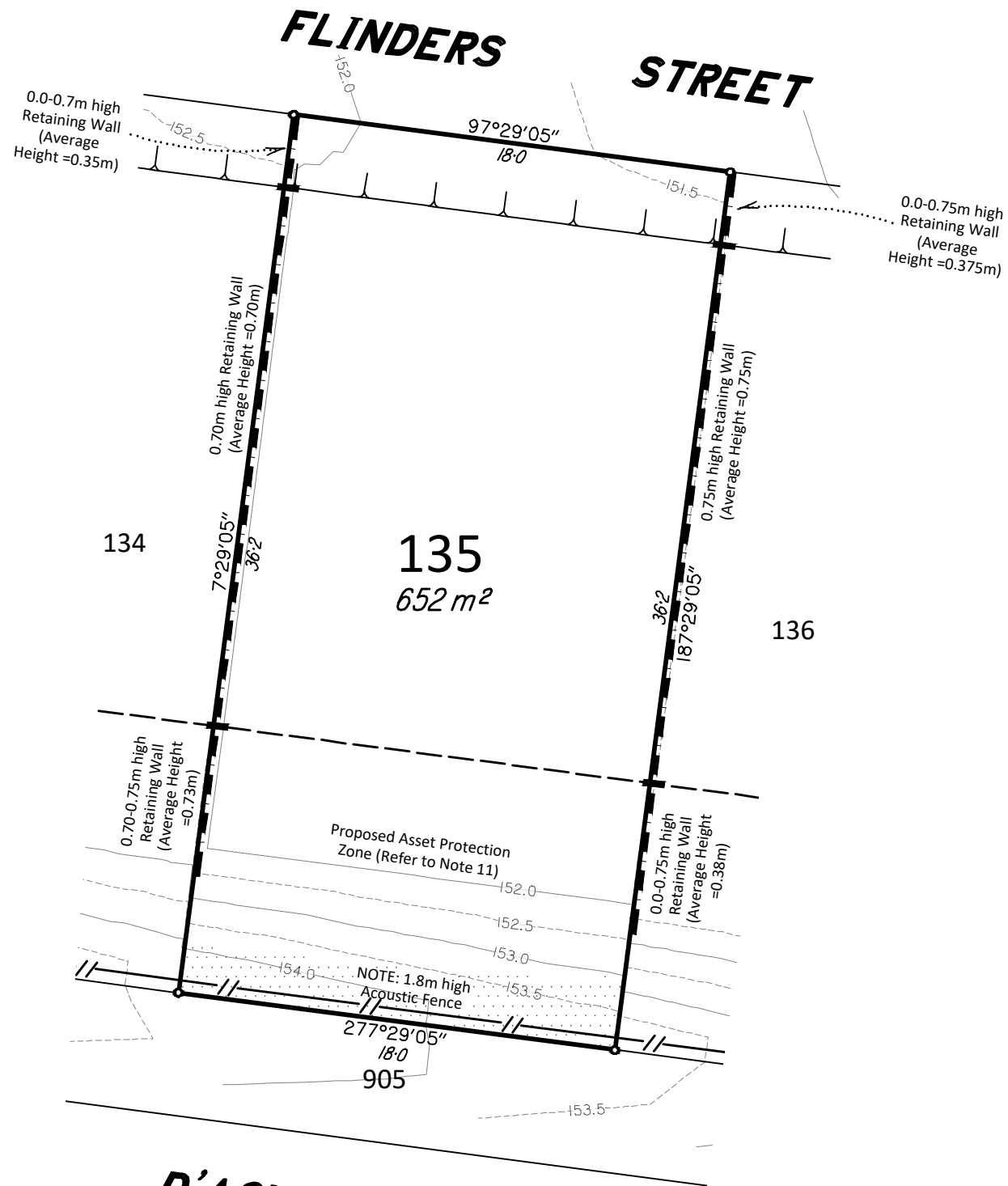


IMPORTANT NOTES

- (1) This plan was produced for the exclusive use of DFC (PROJECT MANAGEMENT) PTY LTD. It is to be used as an attachment under the Land Sales Act to sell freehold land off the plan.
- (2) This plan shows details of Proposed Allotment 135 described as part of Lot 800 on SP331595 situated in the Locality of D'Aguiar, Moreton Bay City Council.
- (3) All dimensions, areas and easements are subject to final registration of the survey plan.
- (4) The depth of fill placed as part of these works is from 0.0m to 0.6m. The compaction of the fill will be carried out in accordance with Australian Standard AS 3798-2007. Level 1 inspection and testing applies to all allotment fill placed as part of these works.
- (5) Purchasers should contact the local authority to verify levels and the location of services before submitting building plans for approval.
- (6) The subject site may be affected by building envelope requirements. Purchasers should refer to the Reconfiguration of a Lot and/or Material Change of Use approvals as applicable.
- (7) Engineering design is derived from JFP Urban Consultants information, dated 7th August, 2024.
- (8) Proposed Lot Layout taken from JFP ROL plan M2584P_DA1 P5 D dated 10th June, 2024 and approved by Moreton Bay City Council on 17th September, 2024.
- (9) These notes form an integral part of this plan. If others use this information, they should be advised of its purpose and limitations.
- (10) This plan may not be reproduced unless these notes are included.
- (11) Asset Protection Zone per approved Bushfire Plan.

Contour Interval : 0.5m

LEGEND:	
	DESIGNED CONTOURS (as at the completion of the work)
	RETAINING WALL (change in wall height)
	ACOUSTIC FENCE
	PROPOSED ASSET PROTECTION ZONE
	TOP OF BATTER
	FILL AREA



<p>BRISBANE - SUNSHINE COAST - CENTRAL QLD SUNSHINE COAST Tower 1, Level 2, 55 Plaza Parade, Maroochydore, Qld 4558 P 07 3012 0100 W www.jfp.com.au JFP URBAN CONSULTANTS PTY LTD ACN 050 414 045</p>	<p>PLANNERS URBAN DESIGNERS SURVEYORS ENGINEERS LANDSCAPE ARCHITECTS</p>	<p>NORTH: </p>	<p>SCALE: SCALE: @ A3 1:250</p>	<p>ISSUES: A ORIGINAL ISSUE ISSUE: DETAILS:</p>	<p>TITLE: DISCLOSURE PLAN DFC (PROJECT MANAGEMENT) PTY LTD ARCHERS WAY - STAGE 5 CASH STREET, D'AGUILAR</p>	<p>DETAILS: PROJECT: M2584 PLAN: 17/135 SHEET: 1 OF 1 FILE: M2584-17A Stg5 Disclosure.dwg DATE: 20th September 2024</p>
			<p>SCALE: 1:250 at (A3) size THIS SCALE SHOWN IS ORIGINAL DRAWING SCALE - (A3 SIZE) DO NOT SCALE FROM THIS DRAWING - USE ONLY DIMENSIONS PROVIDED - IF IN DOUBT PLEASE ENQUIRE</p>			